# NOAA Weather Radio RF Coverage

October 2020

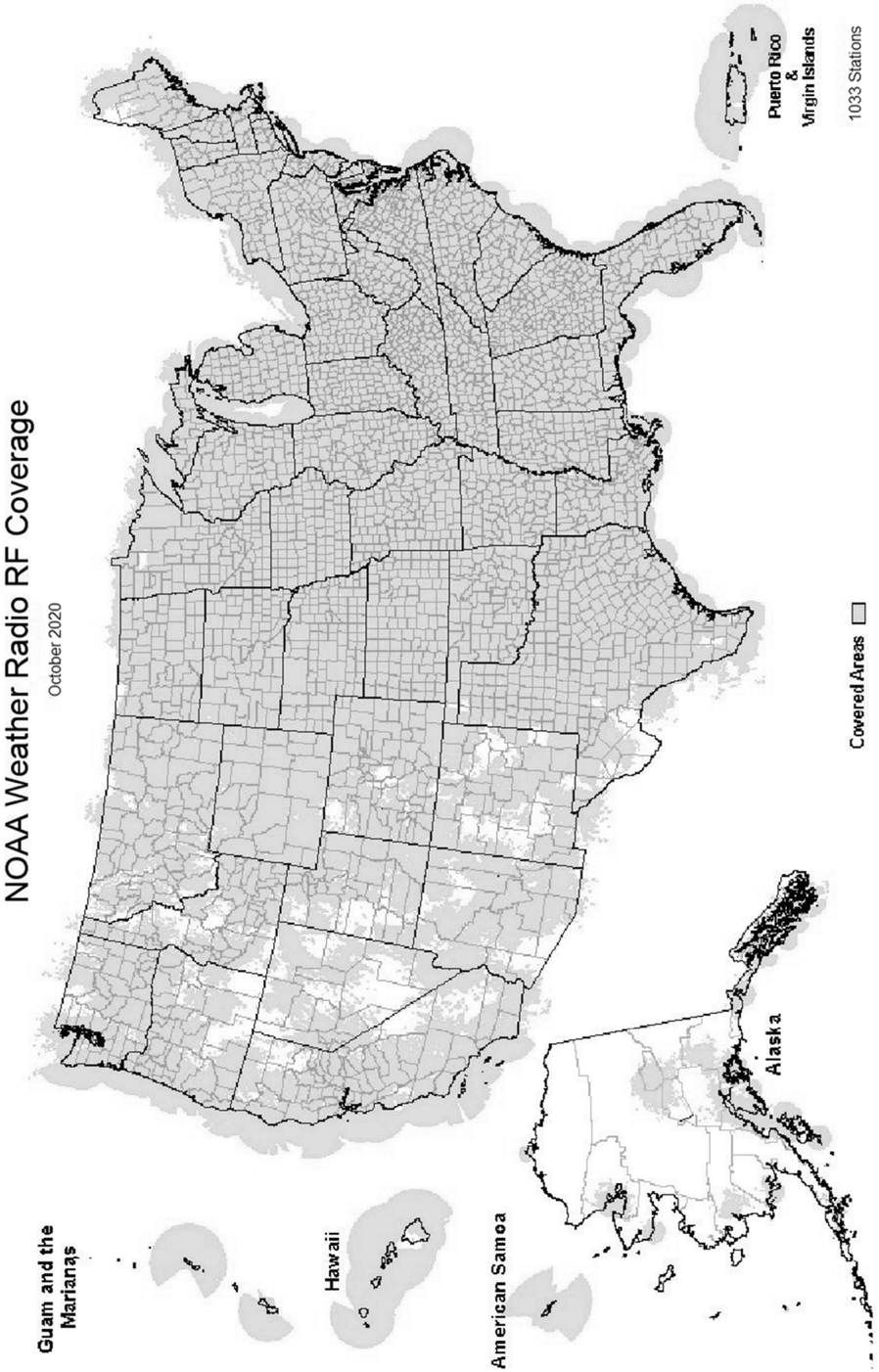


NOAA/PA 94062
Rev October 2020

All Hazards NOAA Weather Radio
NOAA's National Weather Service



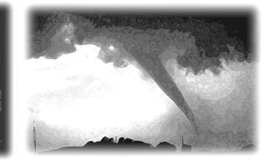

## *The Voice of NOAA's National Weather Service*

**< Over 1000 Transmitters >**

**Broadcasting Continuous Weather Information on the Following Frequencies:**

162.400 MHz
162.425 MHz
162.450 MHz
162.475 MHz
162.500 MHz
162.525 MHz
162.550 MHz

U.S. Department of Commerce
National Oceanic and Atmospheric Administration
National Weather Service

**http://www.weather.gov/nwr/**

# NOAA WEATHER RADIO

## The Voice of NOAA's National Weather Service

**http://www.weather.gov/nwr**

NOAA Weather Radio is a service of the National Oceanic and Atmospheric Administration (NOAA) of the U.S. Department of Commerce. As the "voice of the National Weather Service," it provides continuous broadcasts (24 hours a day) of the latest weather information from local National Weather Service offices. Weather messages are repeated every 4 to 6 minutes and are routinely updated every 1 to 6 hours or more frequently in rapidly changing local weather or if a nearby natural hazardous or manmade condition exists.

The regular broadcasts are specifically tailored to weather information needs of the people within the service area of the transmitter. For example, in addition to general weather information, stations in coastal areas provide information of interest to mariners. Other specialized information, such as hydrological forecasts and other climate data may be broadcast.

During severe weather, National Weather Service forecasters can interrupt the routine weather broadcasts and insert special warning messages concerning imminent threats to life and property. The forecaster can also add special signals to warnings that trigger "alerting" features of specially equipped receivers. In the simplest case, this signal activates audible or visual alarms, indicating that an emergency condition exists within the broadcast areas of the station being monitored, and alerts the listener to turn up the volume and stay tuned for more information. More sophisticated receivers are automatically turned on and set to an audible volume when an alert is received.

In the most sophisticated alerting system, NOAA Weather Radio Specific Area Message Encoding (SAME), digital coding is employed to activate only those special receivers programmed for specific emergency conditions in specific area, typically a county. SAME can activate specially equipped radio and cable television receivers and provide a short text message that identifies the location and type of emergency. SAME is the primary activator for the FCC Emergency Alert System (EAS).

To program NWR SAME receivers with the proper county(s) and marine area(s) of choice, you need to know the 6-digit SAME code number(s) for that county(s). Once you have your code number(s), follow the manufacturer's directions for programming your NWR SAME receiver. You can obtain your SAME code numbers by dialing:

**888-NWR-SAME (888-697-7263)** – Voice &TTY/TTD Accessible

Under a January 1975 White House policy statement, NOAA Weather Radio was designated the sole Government-operated radio system to provide direct warning into private homes for both

Wilkes-Barre ..... 162.550
Williamsport ..... 162.400

PUERTO RICO
Maricao ..... 162.550
San Juan ..... 162.400

RHODE ISLAND
Providence ..... 162.400

SOUTH CAROLINA
Aiken ..... 162.450
Aynor ..... 162.400
Barnwell ..... 162.500
Beaufort ..... 162.450
Charleston ..... 162.550
Cheraw ..... 162.450
Columbia ..... 162.400
Cross ..... 162.475
Florence ..... 162.550
Georgetown ..... 162.500
Greenville ..... 162.550
Kirksey ..... 162.425
Orangeburg ..... 162.525
Rock Hill ..... 162.425
Sumter ..... 162.425

SOUTH DAKOTA
Aberdeen ..... 162.475
Arlington ..... 162.525
Faith ..... 162.475
Firesteel ..... 162.425
Hot Springs ..... 162.425
Lead ..... 162.525
Lowry ..... 162.500
Mitchell ..... 162.450
Philip ..... 162.450
Pickstown ..... 162.425
Pierre ..... 162.400
Porcupine ..... 162.500
Rapid City ..... 162.550
Reliance ..... 162.525
Sioux Falls ..... 162.400
South Shore ..... 162.425
Wessington ..... 162.550
White River ..... 162.550

TENNESSEE
Bristol ..... 162.550
Centerville ..... 162.450
Chattanooga ..... 162.550
Clarksville ..... 162.500
Clifton ..... 162.500
Cookeville ..... 162.400
Dyersburg ..... 162.500
Hickman ..... 162.500
Jackson ..... 162.550
Knoxville ..... 162.475
La Follette ..... 162.450
Lafayette ..... 162.525
Lawrenceburg ..... 162.425
Lobelville ..... 162.525
Memphis ..... 162.475
Nashville ..... 162.550
Shelbyville ..... 162.475
Spencer ..... 162.450
Vale ..... 162.450
Waverly ..... 162.400
Winchester ..... 162.525

TEXAS
Abilene ..... 162.400
Alpine ..... 162.550
Amarillo ..... 162.550
Austin ..... 162.400
Bay City ..... 162.425
Beaumont ..... 162.475
Big Spring ..... 162.475
Borger ..... 162.400
Brownsville ..... 162.550
Bryan ..... 162.550
Burkeville ..... 162.425
Carrizo Springs ..... 162.550
Center ..... 162.525
Childress ..... 162.525
Cisco ..... 162.500
Coleman ..... 162.475
Corpus Christi ..... 162.550
Corsicana ..... 162.525
Cumby ..... 162.500
Dallas ..... 162.400
Del Rio ..... 162.400
D'Hanis ..... 162.525
Dickens ..... 162.500
Dilley ..... 162.500
El Paso ..... 162.475
El Paso Spanish ..... 162.550
Fort Worth ..... 162.550
Galveston ..... 162.550
Gilmer ..... 162.425
Gonzales ..... 162.525
Guadalupe Mt Nat'l. Park 162.525
Junction ..... 162.475
Kerrville ..... 162.450
La Grange ..... 162.500
Laredo ..... 162.550
Llano ..... 162.425
Lubbock ..... 162.400
Lufkin ..... 162.550
Marietta ..... 162.525
Miami ..... 162.450
Midland/Odessa ..... 162.400
Milano ..... 162.525
Mineral Wells ..... 162.525
Muenster ..... 162.425
New Taiton ..... 162.450
Onalaska ..... 162.500
Ozona ..... 162.500
Palestine ..... 162.450
Paris ..... 162.550
Pecos ..... 162.450
Perryton ..... 162.475
Pharr ..... 162.400
Pharr Spanish ..... 162.475
Plainview ..... 162.450
Port O'Connor ..... 162.475
Richland Springs ..... 162.525
Richmond ..... 162.475
Rio Grande City ..... 162.425
Riviera ..... 162.525
San Angelo ..... 162.550
San Antonio ..... 162.550
Santa Maria Spanish ..... 162.450
Seguin ..... 162.475
Seminole ..... 162.425
Sherman ..... 162.475
Stephenville ..... 162.450
Summerfield ..... 162.500
Sweetwater ..... 162.425
Texarkana ..... 162.550
Three Rivers ..... 162.450
Throckmorton ..... 162.425
Tomball ..... 162.400
Tyler ..... 162.475
Uvalde ..... 162.425
Victoria ..... 162.400
Waco ..... 162.475
Wichita Falls ..... 162.475

UTAH
Bear Lake ..... 162.500
Castle Dale ..... 162.500
Coalville/ Park City ..... 162.475
Escalante ..... 162.425
Lake Powell ..... 162.550
Logan ..... 162.400
Manti ..... 162.425
Milford/Cedar City ..... 162.400
Moab ..... 162.475
Monticello ..... 162.450
Salt Lake City ..... 162.550
St. George ..... 162.475
Tabiona ..... 162.550
Tooele (South Mountain) 162.450
Tooele (Vernon Hills) ..... 162.525
Vernal ..... 162.400
Wendover ..... 162.475

VERMONT
Burlington ..... 162.400
Castleton ..... 162.500
St. Johnsbury ..... 162.425
Windsor ..... 162.475

VIRGIN ISLANDS
St. Croix ..... 162.500

VIRGINIA
Accomack ..... 162.525
Covesville ..... 162.450
Fredericksburg ..... 162.425
Heathsville ..... 162.400
Lynchburg ..... 162.550
Manassas ..... 162.550
Norfolk ..... 162.550
Richlands ..... 162.425
Richmond ..... 162.475
Roanoke ..... 162.475
Sand Mtn ..... 162.450
South Boston ..... 162.525

WASHINGTON
Astoria ..... 162.400
Capitol Peak ..... 162.475
Cle Elum ..... 162.400
Davis Peak ..... 162.525
Dayton ..... 162.525
Forks ..... 162.425
H Street - Blaine Area ..... 162.525
Neah Bay ..... 162.550
Okanogan ..... 162.525
Plymouth ..... 162.425
Puget Sound Marine ..... 162.425
Randle ..... 162.425
Richland ..... 162.450
Seattle ..... 162.550
Spokane ..... 162.400
Wenatchee ..... 162.475
Yakima ..... 162.550

WEST VIRGINIA
Backbone Mountain ..... 162.450
Beckley ..... 162.550
Charleston ..... 162.400
Clarksburg ..... 162.550
Garfield ..... 162.500
Gilbert ..... 162.475
Greggs Knob ..... 162.500
Hinton ..... 162.425
Monterville ..... 162.525
Moorefield ..... 162.400
Morgantown ..... 162.475
Sutton ..... 162.450

WISCONSIN
Ashland ..... 162.525
Baraboo ..... 162.450
Black River Falls ..... 162.500
Coloma ..... 162.400
Crandon ..... 162.450
Dubuque ..... 162.400
Fond Du Lac ..... 162.500
Green Bay ..... 162.550
Gresham ..... 162.500
Janesville ..... 162.425
Ladysmith ..... 162.550
Madison ..... 162.550
Menomonie ..... 162.400
Milwaukee ..... 162.400
New London ..... 162.525
Park Falls ..... 162.500
Prairie Du Chien ..... 162.500
Racine ..... 162.450
Rhinelander ..... 162.400
Richland Center ..... 162.475
Sheboygan ..... 162.525
Sister Bay ..... 162.425
Spooner ..... 162.475
Tomah ..... 162.525
Wausau ..... 162.475
Wausaukee ..... 162.400
Winona ..... 162.425
Withee ..... 162.425

WYOMING
Afton ..... 162.475
Casper ..... 162.400
Cheyenne ..... 162.550
Cody ..... 162.400
Dubois ..... 162.450
Elk Plaza ..... 162.425
Evanston ..... 162.450
Gillette ..... 162.500
Glendo ..... 162.450
Grant Village ..... 162.450
Jackson ..... 162.525
Kaycee ..... 162.550
Kemmerer ..... 162.525
Lander ..... 162.475
Newcastle ..... 162.475
Pinedale ..... 162.500
Rawlins ..... 162.425
Rock Springs ..... 162.550
Sheridan ..... 162.475
Thermopolis ..... 162.500
Worland ..... 162.525

The National Weather Service requests your assistance in reporting any outages of NOAA Weather Broadcast Stations.

Please use our Toll Free Number **(888) 697-7263** or send an Email to **nwroutage@noaa.gov** to report the outage.

Carrollton 162.450
Cassville 162.500
Clinton 162.500
Columbia 162.400
Crocker 162.500
Doniphan 162.450
El Dorado Springs 162.475
Eldon 162.550
Fordland 162.400
Fredericktown 162.500
Gainesville 162.425
Hannibal 162.475
Hermitage 162.450
Jamestown 162.425
Joplin 162.550
Kansas City 162.550
La Plata 162.525
Lancaster 162.550
Maryville 162.425
Medill 162.450
Neosho 162.450
Piedmont 162.425
St. Louis 162.550
Summersville 162.475
Trenton 162.500
Wardell 162.525
West Plains 162.525

MONTANA
Baker 162.550
Belgian Hill 162.500
Billings 162.550
Bozeman 162.500
Broadus 162.425
Browning 162.525
Butte 162.550
Circle 162.550
Dillon 162.475
Ekalaka 162.475
Forsyth 162.525
Glasgow 162.400
Glendive 162.475
Glentana 162.525
Great Falls 162.550
Hardin 162.450
Havre 162.400
Helena 162.400
Jordan 162.500
Kalispell 162.550
Lewistown 162.500
Livingston 162.525
Malta 162.475
Miles City 162.400
Missoula 162.400
Plentywood 162.475
Poplar 162.425
Ryegate 162.450
Scobey 162.450
Wibaux 162.500
Winnett 162.400

NEBRASKA
Albion 162.500
Bassett 162.475
Beatrice 162.450
Cambridge 162.525
Chadron 162.525
Columbus 162.450
Grand Island 162.400
Holdrege 162.475
Lexington 162.425
Lincoln 162.475
Merna 162.500
Merriman 162.400
Mullen 162.425
Norfolk 162.550
North Platte 162.550
Omaha 162.400
Ord 162.525
Oshkosh 162.525
Scottsbluff 162.475
Shubert 162.500
Sidney 162.500
Superior 162.525
Trenton 162.500
Valentine 162.450
Yankton 162.500

NEVADA
Battle Mtn 162.425
Bullhead City 162.500
Elko 162.550
Ely 162.400
Eureka 162.550
Fernley 162.450
Hawthorne 162.475
Jackpot 162.500
Las Vegas 162.550
Owyhee 162.450
Pahrump 162.400
Reno 162.550
Tonopah 162.400
Winnemucca 162.400

NEW HAMPSHIRE
Clarksville 162.400
Concord 162.400
Deerfield 162.450
Hanover 162.525
Holderness 162.550
Mt. Washington 162.500
Pack Monadnock 162.525

NEW JERSEY
Atlantic City 162.400
Hardyston 162.500
Southard 162.450

NEW MEXICO
Albuquerque 162.400
Artesia 162.425
Carlsbad 162.475
Des Moines 162.550
Farmington 162.475
Hobbs 162.400
Las Cruces 162.400
Portales 162.475
Roswell 162.450
Ruidoso 162.550
Santa Fe 162.550
Silver City 162.425

NEW YORK
Albany 162.550
Binghamton 162.475
Buffalo 162.550
Call Hill 162.425
Cattaraugus 162.425
Cooperstown 162.450
Elmira 162.400
Frewsburg 162.525
Gore Mtn. 162.450
Highland 162.475
Ithaca 162.500
Lyons 162.475
Middleville 162.425
Mt. Washington 162.450
New York City 162.550
Norwich 162.525
Riverhead 162.475
Rochester 162.400
Spencerport 162.525
Stamford 162.400
Syracuse 162.550
Walton 162.425
Watertown 162.475
White Hill 162.525

NORTH CAROLINA
Asheville 162.400
Buck Mountain 162.500
Cape Hatteras 162.475
Chapel Hill 162.550
Charlotte 162.475
Ellerbe 162.400
Garner 162.450
Henderson 162.500
Linville 162.450
Mamie 162.425
Margarettsville 162.450
Mooresville 162.525
Mount Jefferson 162.500
New Bern 162.400
Robbinsville 162.525
Rocky Mount 162.475
Saint Pauls 162.475
Warsaw 162.425
Windsor 162.525
Winnabow 162.550
Winston-Salem 162.400

NORTH DAKOTA
Bismarck 162.475
Cavalier 162.450
Dickinson 162.400
Fargo 162.475
Fort Ransom 162.525
Grand Forks 162.475
Jamestown 162.550
Langdon 162.500
Minot 162.400
New Town 162.525
Petersburg 162.400
Rolla 162.475
Scranton 162.525
Sheyenne 162.525
Steele 162.400
Webster 162.425
Williston 162.550
Willow City 162.450

NORTHERN MARIANA ISLANDS
Saipan 162.550

OHIO
Akron 162.400
Athens 162.425
Bridgeport 162.525
Carey 162.525
Chillicothe 162.500
Cleveland 162.550
Columbus 162.550
Dayton 162.475
Grafton 162.500
High Hill 162.475
Lima 162.400
Mansfield 162.450
Marietta 162.400
New Philadelphia 162.425
Otway 162.525
Sandusky 162.400
Toledo 162.500
Youngstown 162.500

OKLAHOMA
Altus 162.425
Antlers 162.400
Ardmore 162.525
Atoka 162.500
Bartlesville 162.425
Broken Bow 162.450
Chickasha 162.450
Clinton 162.525
Enid 162.475
Grove 162.525
Guymon 162.500
Lawton 162.550
McAlester 162.475
Oklahoma City 162.400
Oktaha 162.525
Ponca City 162.450
Stillwater 162.500
Tulsa 162.550
Wewoka 162.550
Woodward 162.500

OREGON
Bend/Redmond 162.500
Brookings 162.550
Burns Butte 162.475
Cape Blanco 162.425
Carney Butte 162.475
Coos Bay 162.400
Eugene 162.400
Florence 162.500
Fossil 162.550
Heppner 162.425
John Day 162.500
Klamath Falls 162.550
Medford 162.400
Mt Hebo 162.525
Mt. Ashland 162.475
Neahkahnie 162.425
Newport 162.550
Portland 162.550
Reedsport 162.525
Roseburg 162.550
Salem 162.475
Spout Springs 162.400
The Dalles 162.400
Tillamook 162.475

PENNSYLVANIA
Allentown 162.400
Altoona 162.425
Clearfield 162.550
Coudersport 162.500
Erie 162.400
Harrisburg 162.550
Hibernia Park 162.425
Honesdale 162.450
Huntingdon 162.525
Johnstown 162.400
Meadville 162.475
Parker 162.425
Philadelphia 162.475
Pittsburgh 162.550
Reynoldsville 162.500
State College 162.475
Towanda 162.525
Warren 162.450
Wellsboro 162.475

natural disasters and nuclear attack. This concept has been expanded to include warnings for all hazardous conditions that pose a threat to life and safety, both at a local and national level. As a result, NOAA Weather Radio is being better integrated with other National Weather Service systems to provide state and local emergency managers and other warning providers better access to local weather forecast offices, allowing hazard warnings of all types to be broadcast on NOAA Weather Radio within seconds

NOAA Weather Radio currently broadcasts from 1033 stations in fifty states, Puerto Rico, the U.S. Virgin Islands, American Samoa, Guam, and Saipan on seven frequencies in the VHF band, ranging from 162.400 to 162.550 megahertz (MHz). These frequencies are outside the normal AM or FM broadcast bands.

Special radios that receive only NOAA Weather Radio, both with and without special alerting features, are available from numerous manufacturers. In addition, other manufacturers are including NWR capability in a variety of receivers. NOAA Weather Radio capability is currently available on automobile, aircraft, marine, citizens band, and standard AM/FM radios as well as communications receivers, transceivers, scanners, and cable TV.

By nature and design, NOAA Weather Radio coverage is limited to an area within 40 miles of the transmitter. The quality of reception is dictated by transmitter distance, local terrain, and the quality and location of the receiver. In general, those using a high quality receiver on flat terrain or at sea can expect reliable reception beyond 40 miles. Those with standard receivers, surrounded by large buildings in cities and those in mountain valleys may experience little or no reception at considerably less than 40 miles. If possible, a receiver should be tested in the location where it will be used prior to purchase.

NOAA Weather Radio is directly available to a large portion of the U.S. and covers greater than 95 percent of the population.

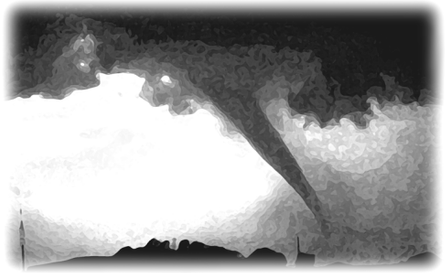

If you have a question regarding the technical aspects of NOAA Weather Radio such as transmitter location, reception, and characteristics or if you are interested in becoming a partner with the National Weather Service to identify or provide local funding and/or facilities for the installation of a NOAA Weather Radio transmitter, please contact your local National Weather Service Office or send a letter to:

National Weather Service
Attn: Dissemination Systems Branch, W/DSB
1325 East-West Highway
Silver Spring, MD 20910

The following is a listing of operational stations by state. For specific coverage information for your local area please visit our website at:

http://www.weather.gov/nwr/

ALABAMA
Anniston 162.475
Arab 162.525
Auburn 162.525
Birmingham 162.550
Brewton 162.475
Columbus 162.400
Cullman 162.450
Demopolis 162.475
Dozier 162.550
Florence 162.475
Greenville 162.425
Henagar 162.500
Huntsville 162.400
Jackson 162.500
Louisville 162.475
Mobile 162.550
Montgomery 162.400
Oneonta 162.425
Selma 162.450
Tuscaloosa 162.400
Winfield 162.525

ALASKA
Althorp Peak 162.425
Anchorage 162.550
Bede Mountain 162.450
Bethel 162.550
Cape Fanshaw 162.425
Cape Gull 162.500
Cape Hinchinbrook 162.525
Cold Bay 162.425
Cordova 162.400
Craig 162.475
Dillingham 162.500
Duffield Peninsula 162.525
Duke Island 162.450
East Point 162.500
Fairbanks 162.550
Glennallen 162.550
Gravina Island 162.525
Haines 162.400
Homer 162.400
Juneau 162.550
Ketchikan 162.550
Kodiak 162.550
Kotzebue 162.550
Manleyville 162.500
Marmot Island 162.500
Middle Cape 162.525
Mt. McArthur 162.525
Mt. Robert Barron 162.450
Nenana 162.400
Ninilchik 162.550
Nome 162.550
Pillar Mtn 162.525
Point Pigot 162.450
Potato Point 162.425
Raspberry Island 162.425
Rugged Island 162.425
Saint Paul Island 162.525
Sand Point 162.550
Seward 162.550
Sitka 162.550
Sitkinak Dome 162.450
Soldotna 162.475
Sukkwan Island 162.425
Tuklung Mtn. 162.425
Unalaska 162.550
Utqiagvik 162.550
Valdez 162.550
Wasilla 162.400
Whittier 162.475
Wrangell 162.400
Yakutat 162.400
Zarembo Island 162.450

AMERICAN SAMOA
Mt. Olotele 162.550
Pago Pago 162.400

ARIZONA
Flagstaff 162.400
Globe 162.500
Grand Canyon 162.475
Greer 162.525
Kingman 162.425
Lake Havasu 162.400
Nogales 162.500
Payson Gila County N. 162.425
Phoenix 162.550
Prescott 162.525
Safford 162.550
Tucson 162.400
Window Rock 162.550

ARKANSAS
Cherokee Village 162.475
El Dorado 162.525
Fayetteville 162.475
Fort Smith 162.550
Fountain Hill 162.475
Gurdon 162.475
Harrison 162.525
High Peak 162.425
Jonesboro 162.550
Little Rock 162.550
Marvell 162.525
Mena 162.400
Morrilton 162.475
Mountain View 162.450
Russell 162.400
Russellville 162.525
Springdale 162.400
Star City 162.400
Yellville 162.500

CALIFORNIA
Avalon 162.525
Bakersfield 162.550
Big Rock Ridge 162.500
Bishop 162.425
Coachella 162.400
Coachella / Spanish 162.525
Contra Costa County 162.425
Conway Summit 162.525
El Paso Mtns. 162.425
Eureka 162.400
Fresno 162.400
Grass Valley 162.400
Horse Mtn 162.450
Los Angeles 162.550
Malibu Marine 162.425
Monterey 162.550
Monterey Marine 162.450
Point Arena 162.550
Redding 162.550
Sacramento 162.550
San Diego 162.400
San Diego Marine 162.425
San Francisco 162.400
San Luis Obispo 162.550
San Simeon 162.525
Sandberg 162.425
Santa Ana 162.450
Santa Barbara 162.400
Santa Barbara Marine 162.475
Sonoma County 162.475
Susanville 162.500
Ukiah 162.525
Victorville 162.500
Yosemite 162.450
Yuma 162.550

COLORADO
Alamosa 162.475
Anton 162.425
Bethune 162.525
Boyero 162.450
Canon City 162.500
Colorado Springs 162.475
Deer Trail 162.500
Denver 162.550
Dillon 162.400
Durango 162.425
Eagle 162.450
Fort Collins/Ault 162.450
Fort Morgan 162.525
Fowler 162.425
Franktown 162.450
Glenwood Springs 162.500
Grand Junction 162.550
Greeley 162.400
La Junta 162.500
Lamar 162.525
Mead/Longmont 162.475
Montrose 162.450
North Cottonwood 162.500
Pueblo 162.400
Springfield 162.400
Steamboat Springs 162.525
Sterling 162.400
Walsenburg 162.450
Wray 162.475

CONNECTICUT
Cornwall 162.500
Hartford 162.475
Meriden 162.400
New London 162.550

DELAWARE
Lewes 162.550
Salisbury 162.475

DISTRICT OF COLUMBIA
Washington DC 162.450

FLORIDA
Belle Glade 162.400
Daytona Beach 162.400
East Point 162.500
Fort Myers 162.475
Fort Pierce 162.425
Gainesville 162.475
Hialeah Spanish 162.500
Inverness 162.400
Jacksonville 162.550
Key West 162.400
Lake City 162.400
Largo 162.450
Melbourne 162.550
Miami 162.550
Morriston 162.550
Naples 162.525
Ocala 162.525
Orlando 162.475
Palatka 162.425
Panama City 162.550
Pensacola 162.400
Princeton 162.425
Salem 162.425
Sebring 162.500
Sneads 162.425
Sumterville 162.500
Tallahassee 162.400
Tampa Bay 162.550
Tea Table Key 162.450
Venice 162.400
West Palm Beach 162.475
Westville 162.450

GEORGIA
Americus 162.425
Ashburn 162.450
Athens 162.400
Atlanta 162.550
Augusta 162.550
Baxley 162.525
Blakely 162.525
Blue Ridge 162.475
Brasstown Bald 162.500
Brunswick 162.425
Buchanan 162.425
Chatsworth 162.400
Clayton 162.450
Cleveland 162.525
Eastman 162.400
Eatonton 162.525
Jesup 162.450
La Grange 162.450
Macon 162.475
Metter 162.425
Pelham 162.550
Sandersville 162.450
Savannah 162.400
Summerville 162.450
Thomaston 162.500
Toccoa 162.425
Valdosta 162.500
Washington 162.500
Waycross 162.475
Waynesboro 162.425

GUAM
Guam 162.400

HAWAII
Hawaii Kai 162.450
Kauai 162.400
Kulani Cone 162.550
Lihue 162.450
Maui 162.400
North Kohala 162.500
Oahu 162.550
South Point 162.550

IDAHO
Boise 162.550
Bonners Ferry 162.500
Burley 162.475
Driggs 162.450
Grangeville 162.450
Lewiston 162.550
McCall 162.475
Orofino 162.500
Payette 162.400
Pocatello 162.550
Salmon 162.500
Sedgwick Peak 162.425
Sun Valley 162.450
Twin Falls 162.400

ILLINOIS
Bloomington 162.525
Champaign 162.550
Chester 162.450
Chicago 162.550
Crescent City 162.500
Crystal Lake 162.500
DeKalb 162.550
Dixon 162.525
Freeport 162.450
Galesburg 162.400
Hillsboro 162.425
Jacksonville 162.525
Jerseyville 162.450
Kankakee 162.525
Lockport 162.425
Macomb 162.500
Marion 162.425
McLeansboro 162.400
Newton 162.450
Odell 162.450
Paris 162.525
Peoria 162.475
Plano 162.400
Princeton 162.425
Quad Cities 162.550
Rockford 162.475
Salem 162.475
Shelbyville 162.500
Springfield 162.400

INDIANA
Angola 162.425
Bloomington 162.450
Edwardsport 162.425
Evansville 162.550
Fort Wayne 162.550
Georgia 162.500
Hebron 162.450
Indianapolis 162.550
Marion 162.450
Michigan City 162.500
Monticello/Lafayette 162.475
Muncie 162.425
New Albany 162.475
Newport 162.425
North Webster 162.500
Putnamville 162.400
Richmond 162.500
Seymour 162.525
South Bend 162.400

IOWA
Burlington 162.525
Carroll 162.425
Cedar Rapids 162.475
Decorah 162.525
Delaware 162.450
Denison 162.550
Des Moines 162.550
Essex 162.550
Fairfield 162.400
Forest City 162.500
Fort Dodge 162.400
Hancock/Pottawattam 162.525
Iowa Falls 162.525
Lake Rathbun 162.425
Lenox 162.450
Maquoketa 162.425
Marshalltown 162.500
Milford 162.550
Montezuma 162.450
Ottumwa 162.500
Ringsted 162.475
Sanborn 162.525
Sioux City 162.475
St. Ansgar 162.450
Storm Lake 162.450
Van Wert 162.475
Waterloo 162.550

KANSAS
Abilene 162.525
Beaumont 162.500
Belvidere 162.525
Blue Rapids 162.425
Chanute 162.400
Concordia 162.550
Dighton 162.525
Dodge City 162.475
Ellsworth 162.400
Gem 162.400
Great Bend 162.500
Halls Summit 162.425
Hays 162.450
Kirwin 162.500
Lenora 162.425
Meade 162.425
Parker 162.525
Saint Joseph 162.400
Sharon 162.400
Topeka 162.475
Tribune 162.550
Ulysses 162.450
Wichita 162.550

KENTUCKY
Ashland 162.550
Beattyville 162.500
Bowling Green 162.400
Burkesville 162.475
Campbellsville 162.525
Covington 162.550
East Madison County 162.525
Edmonton 162.450
Ekron 162.450
Elizabethtown 162.550
Frankfort 162.500
Frenchburg 162.475
Harlan 162.450
Hazard 162.475
Hopkinsville 162.450
Horse Cave 162.500
Irvine 162.475
Jackson 162.425
Lexington 162.400
London 162.475
Madison County 162.525
Madisonville 162.525
Manchester 162.400
Mayfield 162.475
Maysville 162.425
McKee 162.450
Moberly 162.525
Monticello 162.425
Morehead 162.400
Mount Vernon 162.425
Owenton 162.450
Paintsville 162.525
Phelps 162.500
Pikeville 162.400
Pineville 162.525
Somerset 162.550
Stanton 162.550
West Liberty 162.450
West Madison County 162.525
Whitesville 162.475
Williamsburg 162.500

LOUISIANA
Alexandria 162.475
Baton Rouge 162.400
Bogalusa 162.525
Buras 162.475
Lafayette 162.550
Lake Charles 162.400
Monroe 162.550
Morgan City 162.475
Natchitoches 162.500
New Orleans 162.550
Shreveport 162.400

MAINE
Caribou 162.525
Dresden 162.475
Ellsworth 162.400
Falmouth 162.550
Frenchville 162.475
Greenville 162.425
Jonesboro Marine 162.450
Meddybemps 162.425
Milo 162.550
Springfield 162.500
Sugarloaf Mtn 162.450

MARYLAND
Baltimore 162.400
Frostburg 162.425
Hagerstown 162.475
Sudlersville 162.500

MASSACHUSETTS
Boston 162.475
Bourne/Hyannis 162.550
Egremont 162.450
Gloucester Marine 162.425
Leyden 162.425
Mt. Greylock 162.525
Worcester 162.550

MICHIGAN
Adrian / Petersburg 162.450
Alpena 162.550
Bad Axe 162.525
Cannonsburg 162.550
Copper Harbor 162.500
Crystal Falls 162.475
Detroit 162.550
Escanaba 162.500
Flint 162.475
Gaylord 162.500
Grand Marais 162.425
Hesperia 162.475
Houghton 162.400
Manistique 162.525
Marenisco 162.550
Marquette 162.550
Mount Pleasant 162.525
Munising 162.475
Newberry 162.450
Onondaga 162.400
Petoskey 162.475
Plainwell 162.475
Sandusky 162.450
Sault Ste Marie 162.550
Traverse City 162.400
West Branch 162.450
West Olive 162.425
Wolf Lake 162.425

MINNESOTA
Aitkin 162.450
Appleton 162.550
Bemidji 162.425
Clearwater 162.500
Coleraine 162.400
Detroit Lakes 162.400
Duluth 162.550
Elephant Lake 162.450
Ely 162.500
Fergus Falls 162.500
Finland 162.425
Fulda 162.425
Grand Marais 162.450
Gun Flint Lake 162.525
International Falls 162.550
Jeffers 162.450
Kensington 162.400
LaCrescent 162.550
Lake Bronson 162.525
Leader 162.550
Long Prairie 162.525
Mankato 162.400
Minneapolis/St. Paul 162.550
New Ulm 162.525
Norwood 162.425
Olivia 162.400
Park Rapids 162.475
Pine City 162.425
Red Wing 162.450
Rochester 162.475
Roosevelt 162.450
Russell 162.500
St. Cloud 162.400
Thief River Falls 162.550
Virginia 162.475
Waubun 162.450
Willmar 162.475

MISSISSIPPI
Aberdeen 162.450
Ackerman 162.475
Booneville 162.400
Bude 162.550
Carthage 162.500
Gulfport 162.400
Hattiesburg 162.475
Inverness 162.425
Jackson 162.400
Leakesville 162.425
Magee 162.525
Meridian 162.550
Oxford 162.550

MISSOURI
Alton 162.500
Avilla 162.425
Bellflower 162.425
Bloomfield 162.400
Bourbon 162.525
Branson 162.550
Cameron 162.475
Cape Girardeau 162.550